





**Croftonan (C1781), Boat of Garten, PH24 3BY
Decrofting Application**



Centre of Map Coordinates:
Easting: 296,752
Northing: 819,780

-  Decrofting Application 0.032 ha
-  Registered Croft Boundary
-  Previously Decrofted
-  Undefined

Boundaries aligned with OS features except where shown as undefined.
Dimensions scaled from OS. Dimensions are in the only Map to be printed at size A3.

Ordnance Survey © Crown Copyright 2014
All rights reserved. License number: 0100011873
Aerial photography © GeoMapping
Highland Geomatics, part of Natural Resources
Services Group Date: 08/02/2024
Drawing: 47/04/14/01